

Attachment B

Community Consultation Drawings

ULTIMO TO SURRY HILLS - cycling and walking improvements

- OVERALL LAYOUT PLAN (1:3000)

OVERALL LAYOUT




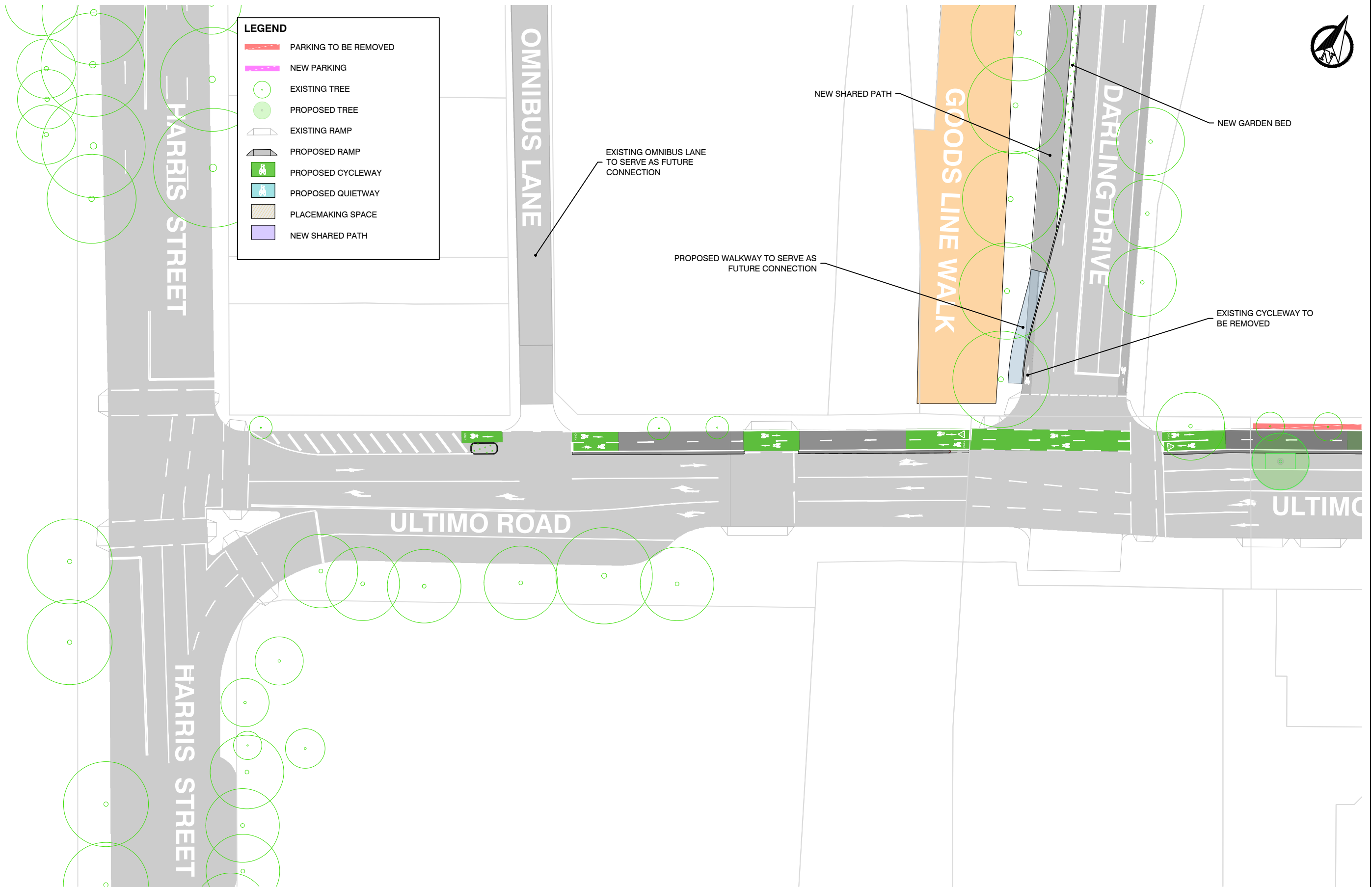
ULTIMO TO SURRY HILLS - cycling and walking improvements

- LAYOUT PLAN AT HARRIS ST AND ULTIMO ROAD (1:500)

LAYOUT 1

LEGEND

	PARKING TO BE REMOVED
	NEW PARKING
	EXISTING TREE
	PROPOSED TREE
	EXISTING RAMP
	PROPOSED RAMP
	PROPOSED CYCLEWAY
	PROPOSED QUIETWAY
	PLACEMAKING SPACE
	NEW SHARED PATH

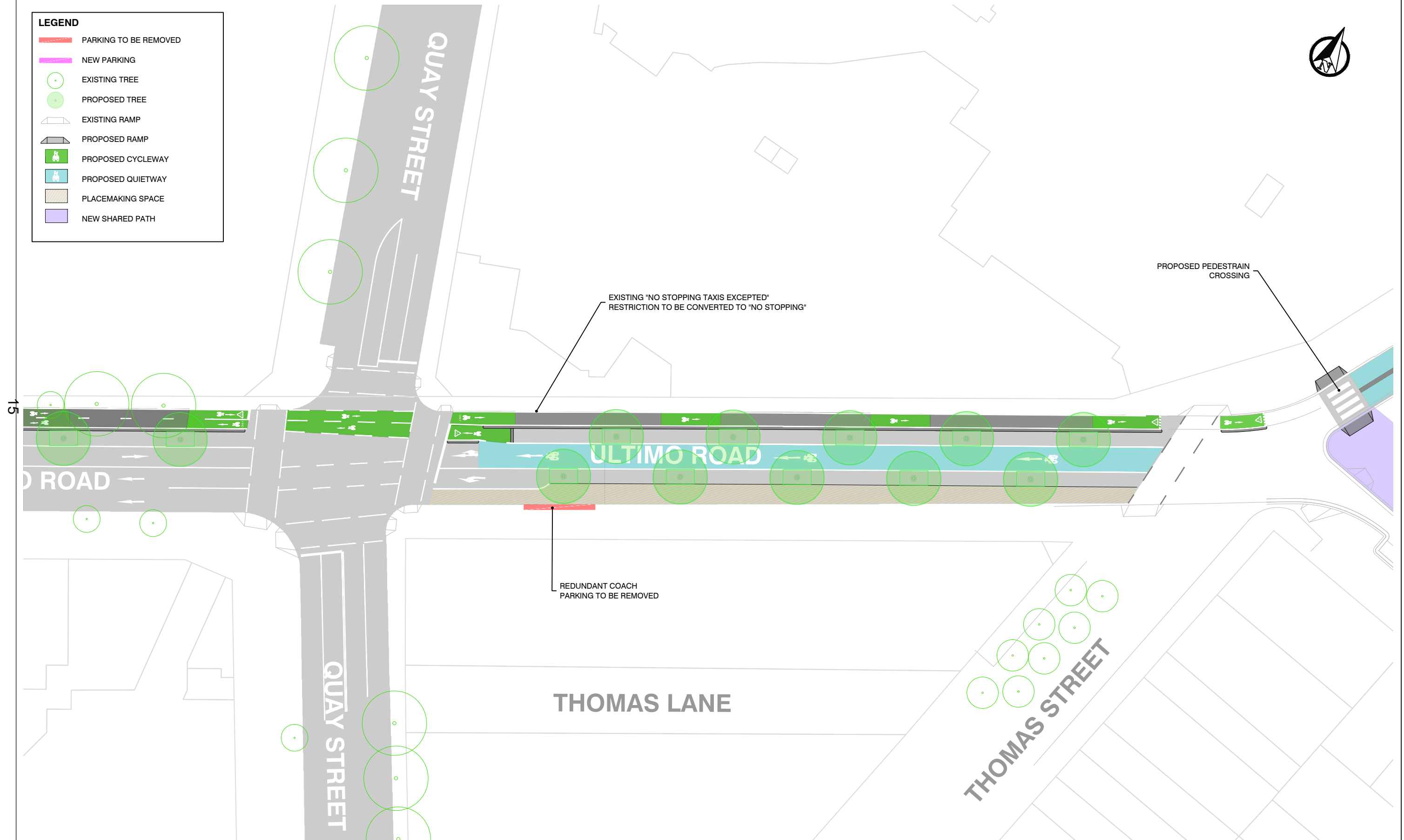


ULTIMO TO SURRY HILLS - cycling and walking improvements - LAYOUT PLAN AT ULTIMO ROAD (1:500)

LAYOUT 2

LEGEND

- PARKING TO BE REMOVED
- NEW PARKING
- EXISTING TREE
- PROPOSED TREE
- EXISTING RAMP
- PROPOSED RAMP
- PROPOSED CYCLEWAY
- PROPOSED QUIETWAY
- PLACEMAKING SPACE
- NEW SHARED PATH

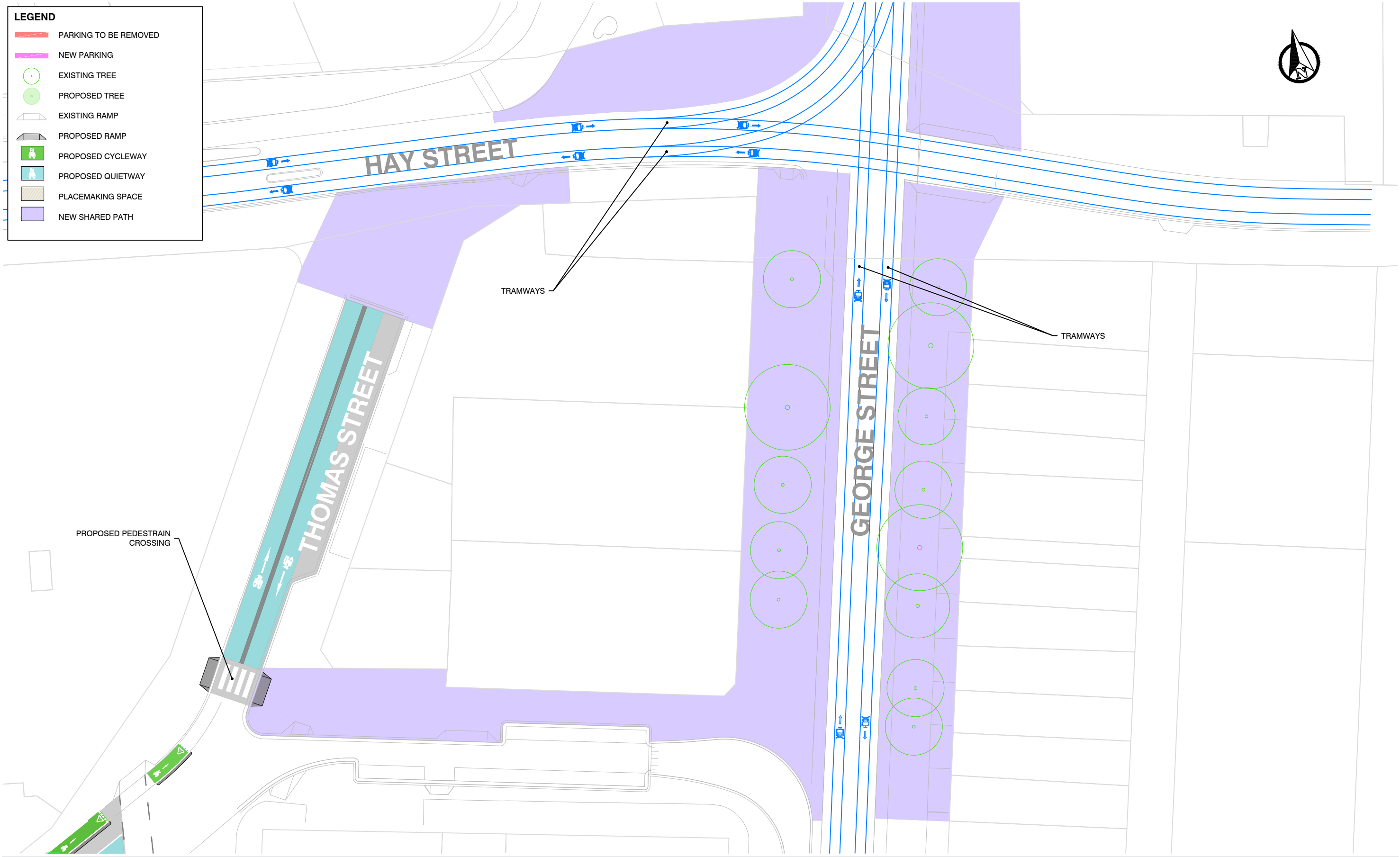


ULTIMO TO SURRY HILLS - cycling and walking improvements - LAYOUT PLAN AT HAY ST AND GEORGE ST (1:500)

LAYOUT 3

LEGEND











- PARKING TO BE REMOVED
- NEW PARKING
- EXISTING TREE
- PROPOSED TREE
- EXISTING RAMP
- PROPOSED RAMP
- PROPOSED CYCLEWAY
- PROPOSED QUIETWAY
- PLACEMAKING SPACE
- NEW SHARED PATH




ULTIMO TO SURRY HILLS - cycling and walking improvements - LAYOUT PLAN AT CAMPBELL ST AND GEORGE ST (1:500)

LAYOUT 4

LEGEND

-  PARKING TO BE REMOVED
-  NEW PARKING
-  EXISTING TREE
-  PROPOSED TREE
-  EXISTING RAMP
-  PROPOSED RAMP
-  PROPOSED CYCLEWAY
-  PROPOSED QUIETWAY
-  PLACEMAKING SPACE
-  NEW SHARED PATH



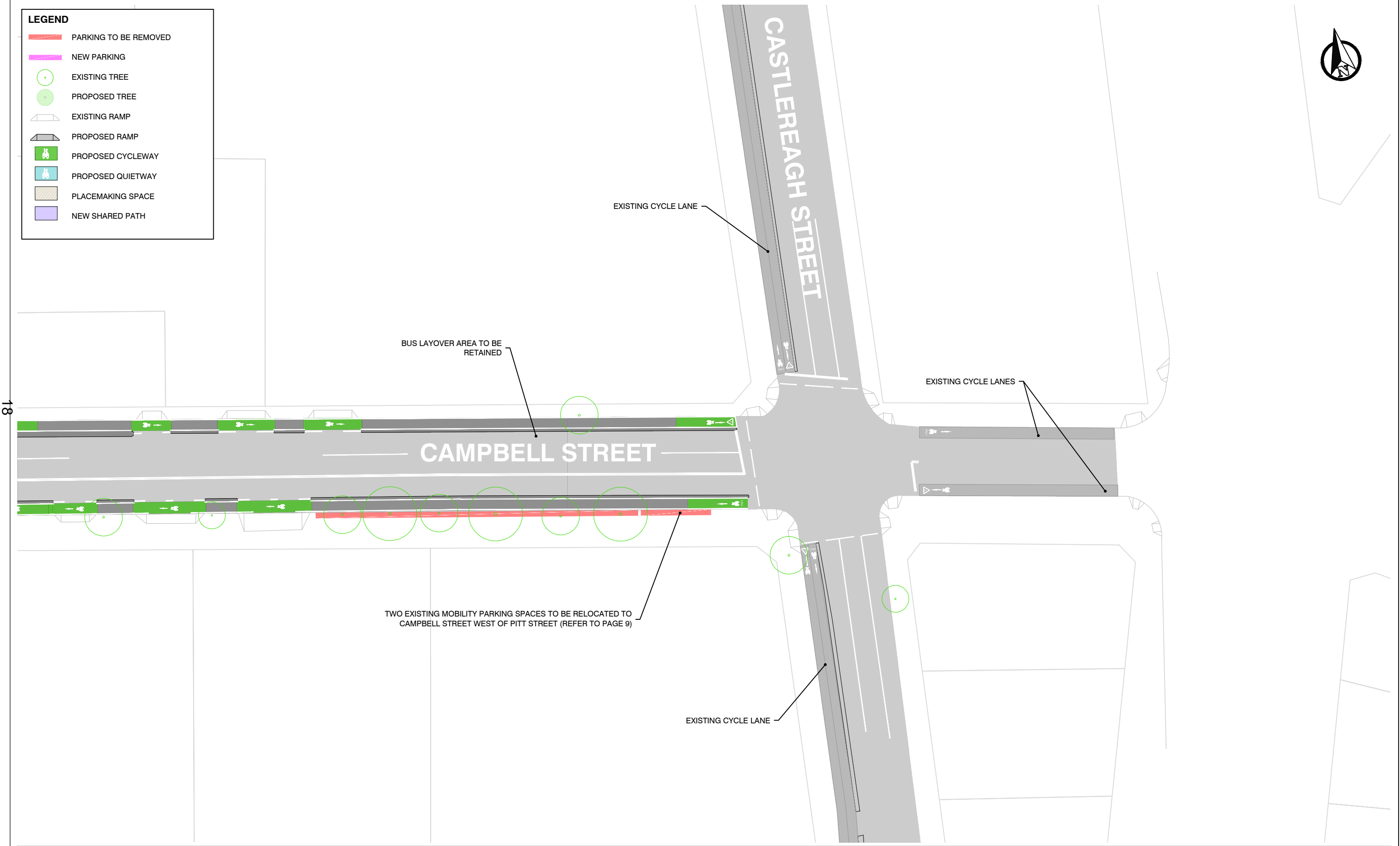
17

ULTIMO TO SURRY HILLS - cycling and walking improvements - LAYOUT PLAN AT CAMPBELL ST AND CASTLEREAGH ST (1:500)

LAYOUT 5

LEGEND

- PARKING TO BE REMOVED
- NEW PARKING
- EXISTING TREE
- PROPOSED TREE
- EXISTING RAMP
- PROPOSED RAMP
- PROPOSED CYCLEWAY
- PROPOSED QUIETWAY
- PLACEMAKING SPACE
- NEW SHARED PATH

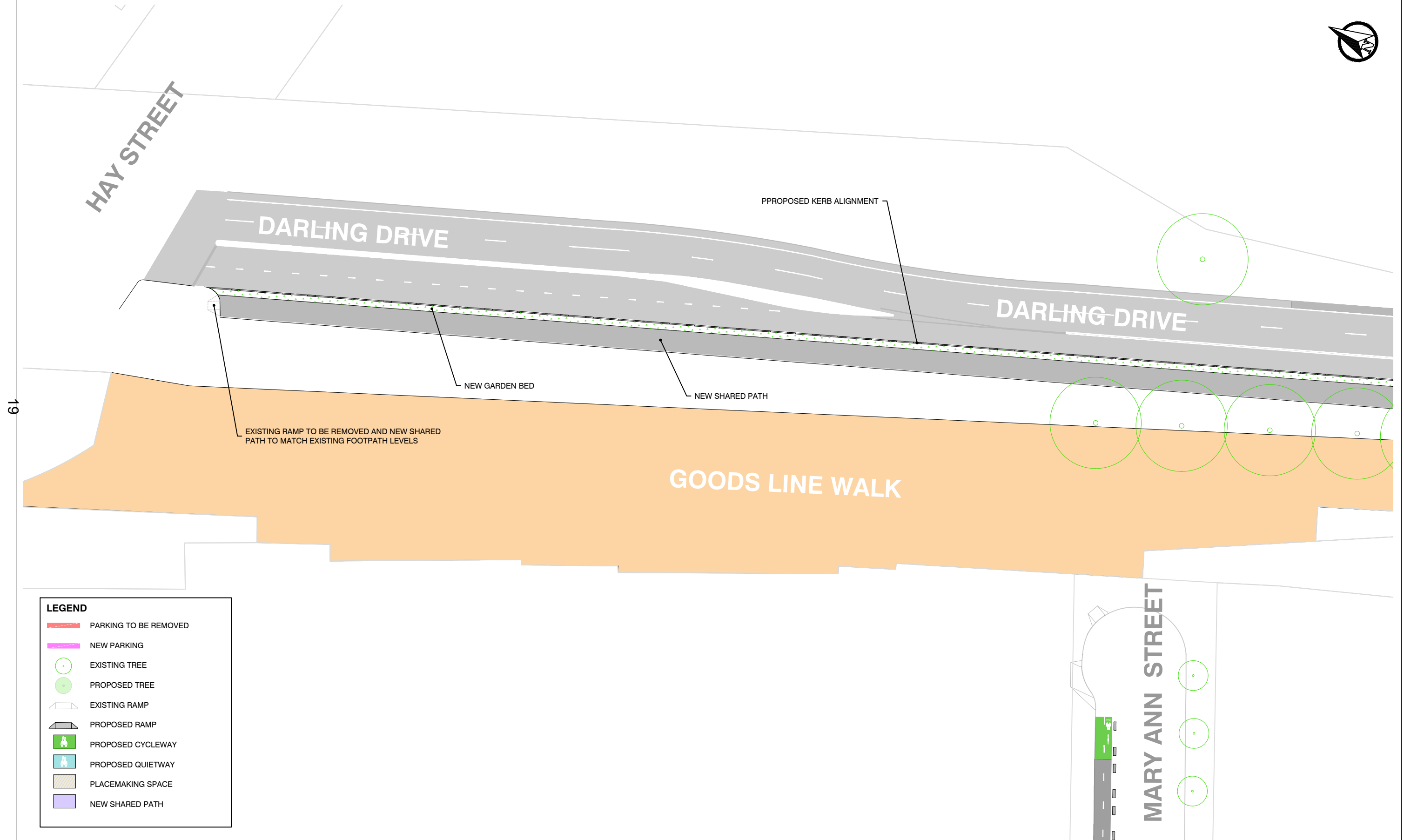


18



ULTIMO TO SURRY HILLS - cycling and walking improvements - LAYOUT PLAN AT DARLING DRIVE (1:500)

LAYOUT 6



LEGEND

- PARKING TO BE REMOVED
- NEW PARKING
- EXISTING TREE
- PROPOSED TREE
- EXISTING RAMP
- PROPOSED RAMP
- PROPOSED CYCLEWAY
- PROPOSED QUIETWAY
- PLACEMAKING SPACE
- NEW SHARED PATH

19